

Map I.3.5a. Military exercises: spatial distribution



- Shooting exercises
- Zone for explosion of war ammunition and exercise mines
- Zone NBH10 (Wenduine) for mine laying-, mine hunting- and mine sweeping exercises
- Zone NB01 (Westhinder)
- North Sea - S sector shooting exercises on floating targets

0 2.5 5 10 km

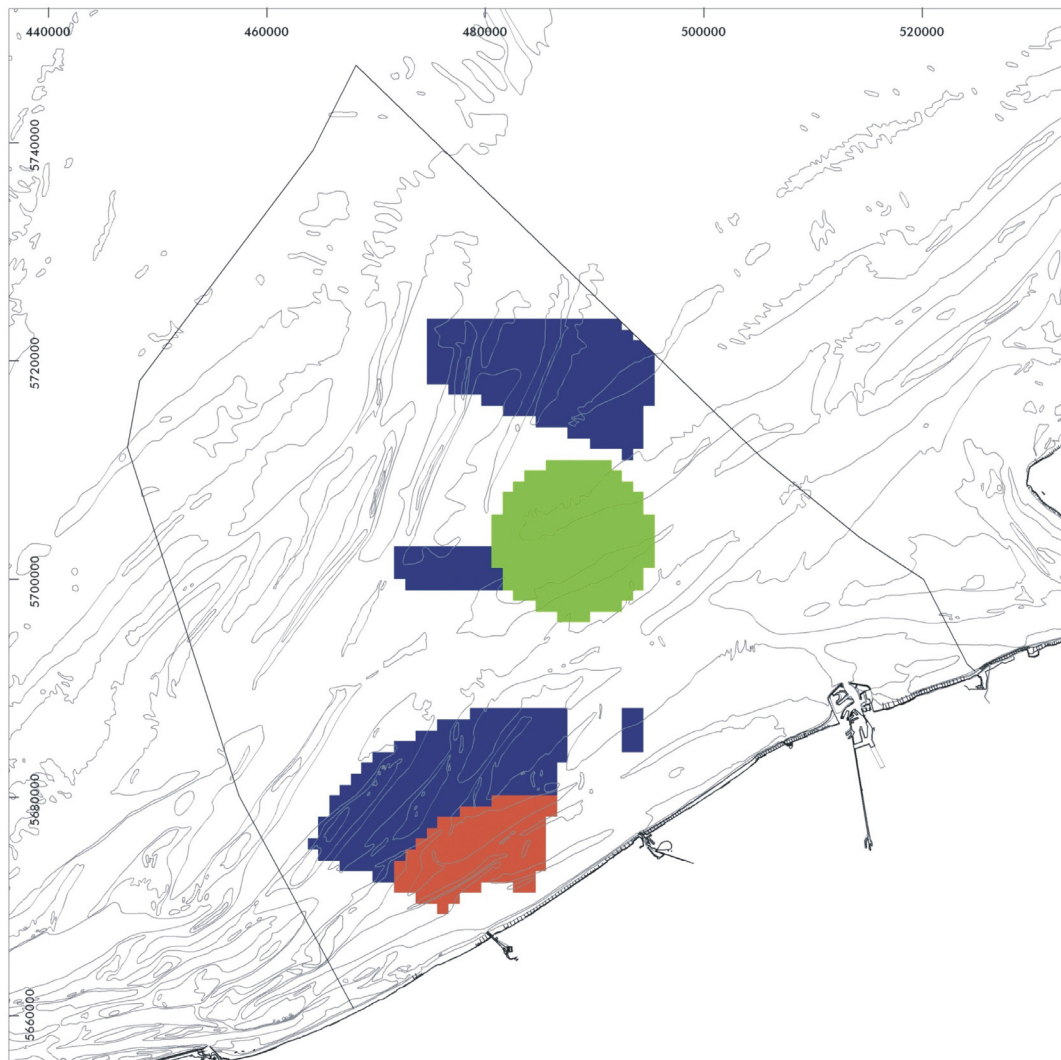
UTM31N - WGS84 coordinates

Original data source: Ministry of the Flemish Community, Department of Environment and Infrastructure, Waterways and Marine Affairs Administration, Division Coast, Hydrographic Office, BAZ  
 Map preparation: RCMG - Ghent University


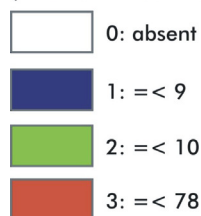


May 2005

Map I.3.5b. Military exercises: use intensity



Use intensity of military exercises  
(number of exercise days/year/km<sup>2</sup>)



Original data source: spokesmen of the Army, Air Force and Navy Components, Federal Government Department of Defence

Data analysis: Marine Biology Section - Ghent University  
RCMG - Ghent University

Map preparation: RCMG - Ghent University

Data cover military exercises from 01 January 2001 - 31 December 2001

May 2005

