






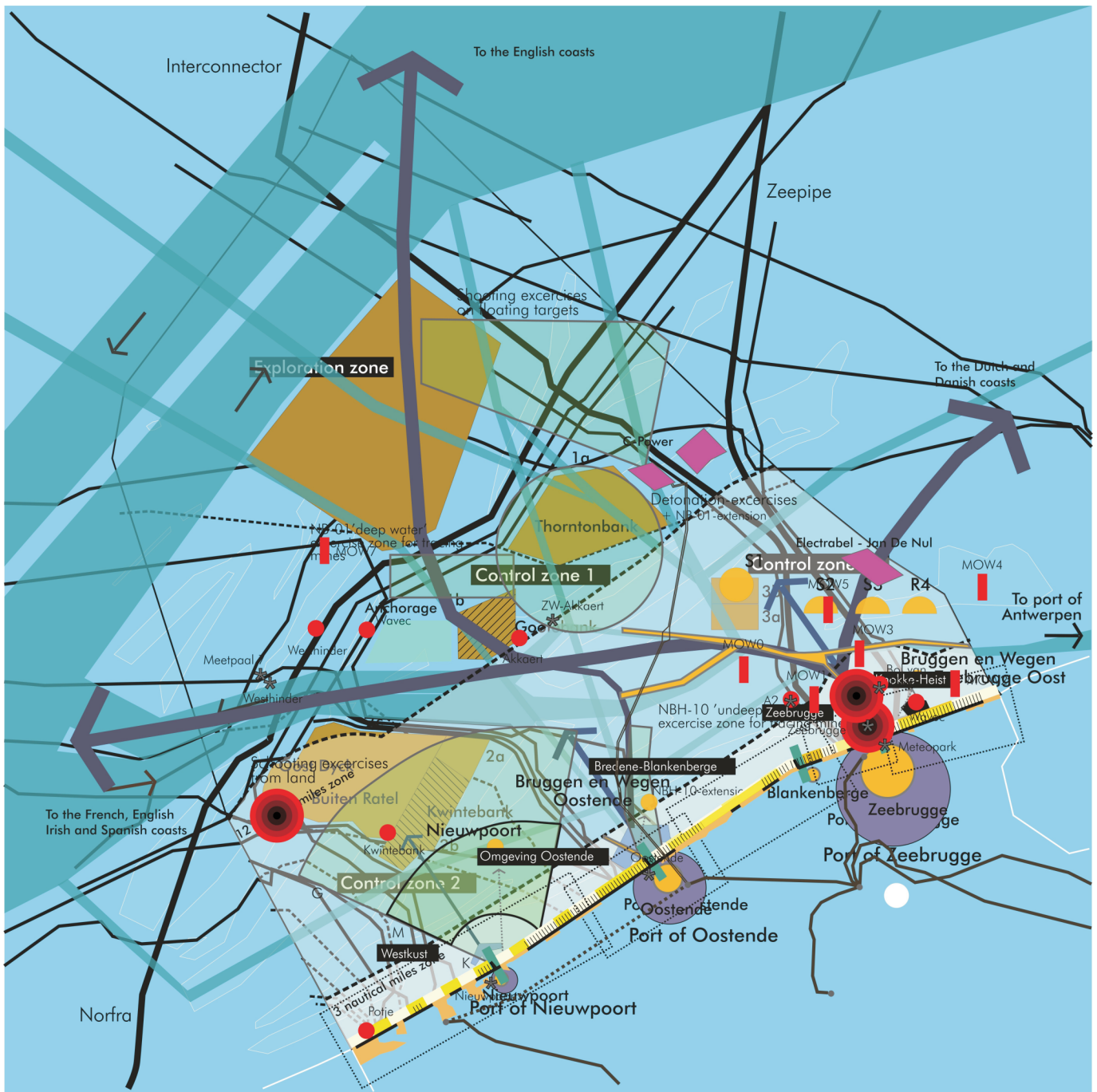
**Map III.1.1c. Planning aspects: sites and areas with a legal status in the BPNS**  
 (Map: Maritime Institute - Gent University)

**International framework:**

-  shipping lanes:  
international traffic separation scheme
-  anchorage
-  Ramsar area

**National framework:**

-  zones for military use
-  licence zones for wind parks
-  licence zones for sand and gravel extraction
-  dumping sites for dredgings
-  fishery zones
-  Paardenmarkt:  
historical war munition dump site



**Map III.1.1d. 'Mare Liberum': all uses of the BPNS in an overlay**

(cables and pipelines, sand and gravel extraction, shipping, fishing, military use, dredging and dumping of dredge disposal, tourism and recreation, coastal defense, windparks, survey and monitoring)

(Map: Maritime Institute - Gent University)