




Map III.1.2.3c. Important locations for birds (seaside and landside)

(Original data source: www.gisvlaanderen.be/geo-vlaanderen/vogelatlas;

Map: Maritime Institute - Gent University)

Important locations for birds:


 areas with important breeding, stopping and/or sleeping grounds

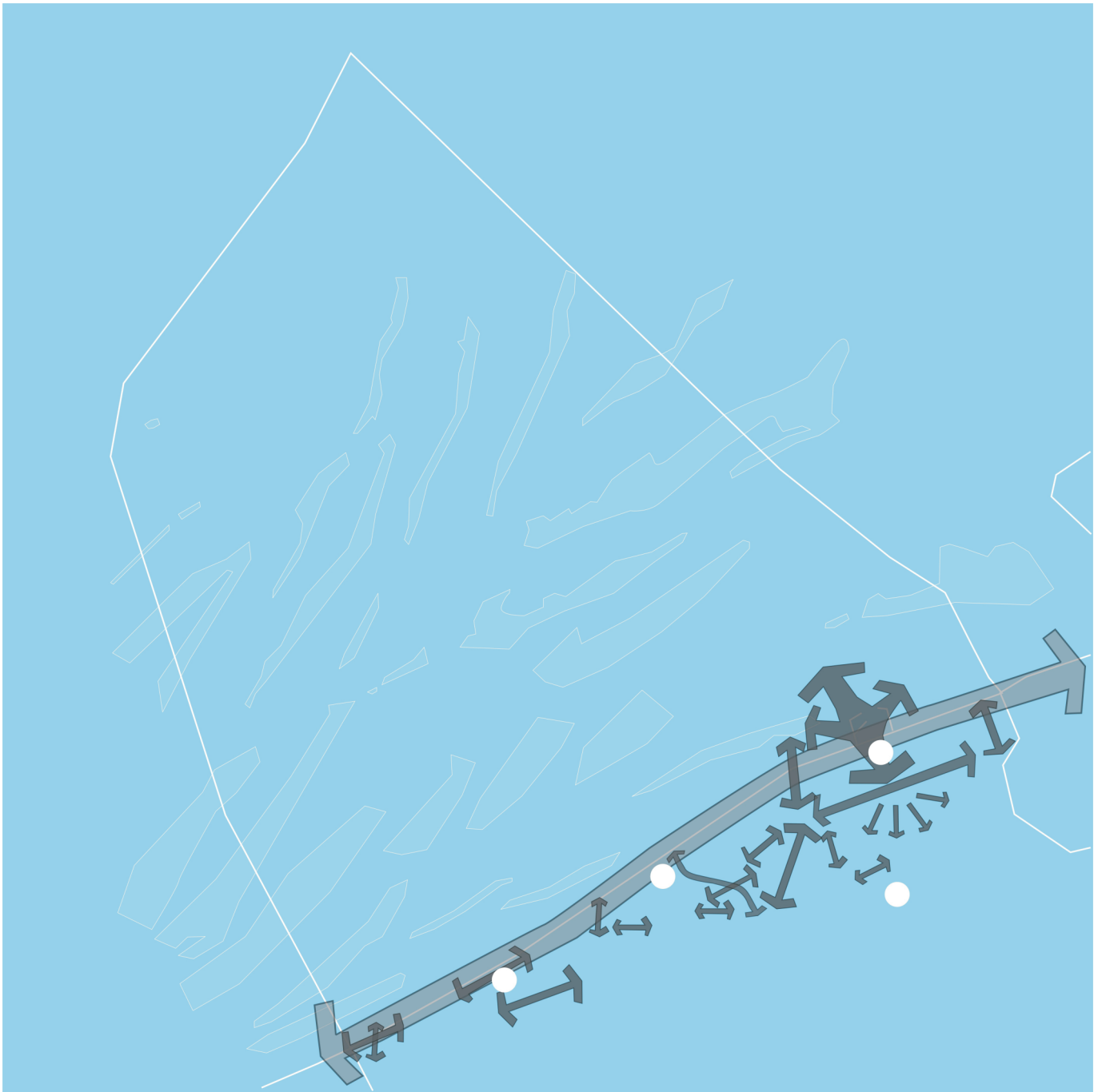
 nesting ground

(Proposed) protected locations for birds:

 Bird Directive areas

 Ramsar areas (at sea: Kustbanken - Het Zwin)

 proposed Habitat Directive area



Map III.1.2.3d. Most important (known) bird routes in the Belgian coastal area

(Original data source: www.gisvlaanderen.be/geo-vlaanderen/vogelatlas;



Map: Maritime Institute - Gent University)

↔ seasonal migration

↔ sleeping and feeding migration



Map III.1.2.3e. Existing spatial structure: natural values in the BPNS
 (Structure map: Maritime Institute - Gent University)

-  high natural values parallel to the coastal strip
-  natural relations between seaside and landside