

Map III.1.2.4e. Cables and pipelines in the BPNS: all cables and pipelines (left) and the main bundles (right)

(Original data source: Federal Public Service Economy, SMEs, Self-employed and Energy / Ministry of the Flemish Community, Department of Environment and Infrastructure, Waterways and Marine Affairs Administration, Division Coast, Hydrographic Office;

Data analysis: RCMG - Gent University;

Map: Maritime Institute - Gent University adapted from RCMG - Gent University)




■ bundles of cables and pipelines

— solitary cables

- - - cables in disuse



Map III.1.2.4f. Existing spatial structure: fixed infrastructure in the BPNS
 (Structure map: Maritime Institute - Gent University)

-  bundles of cables and pipelines
-  the coastal strip: urbanisation (tramway, roads) parallel to the coastline and coastal defense
-  (planned) wind turbine park



Map III.1.2.5a. Existing spatial structure of the Belgian coastal strip
 (Structure map: Maritime Institute - Gent University)

